






# Vacant Trapline(s) Peterborough Bancroft District



0 25km  
1:400,000

-  First Nation Reserve
-  Regulated Provincial Park
-  Conservation Reserve
-  MNR District
-  Vacant Trapline Area

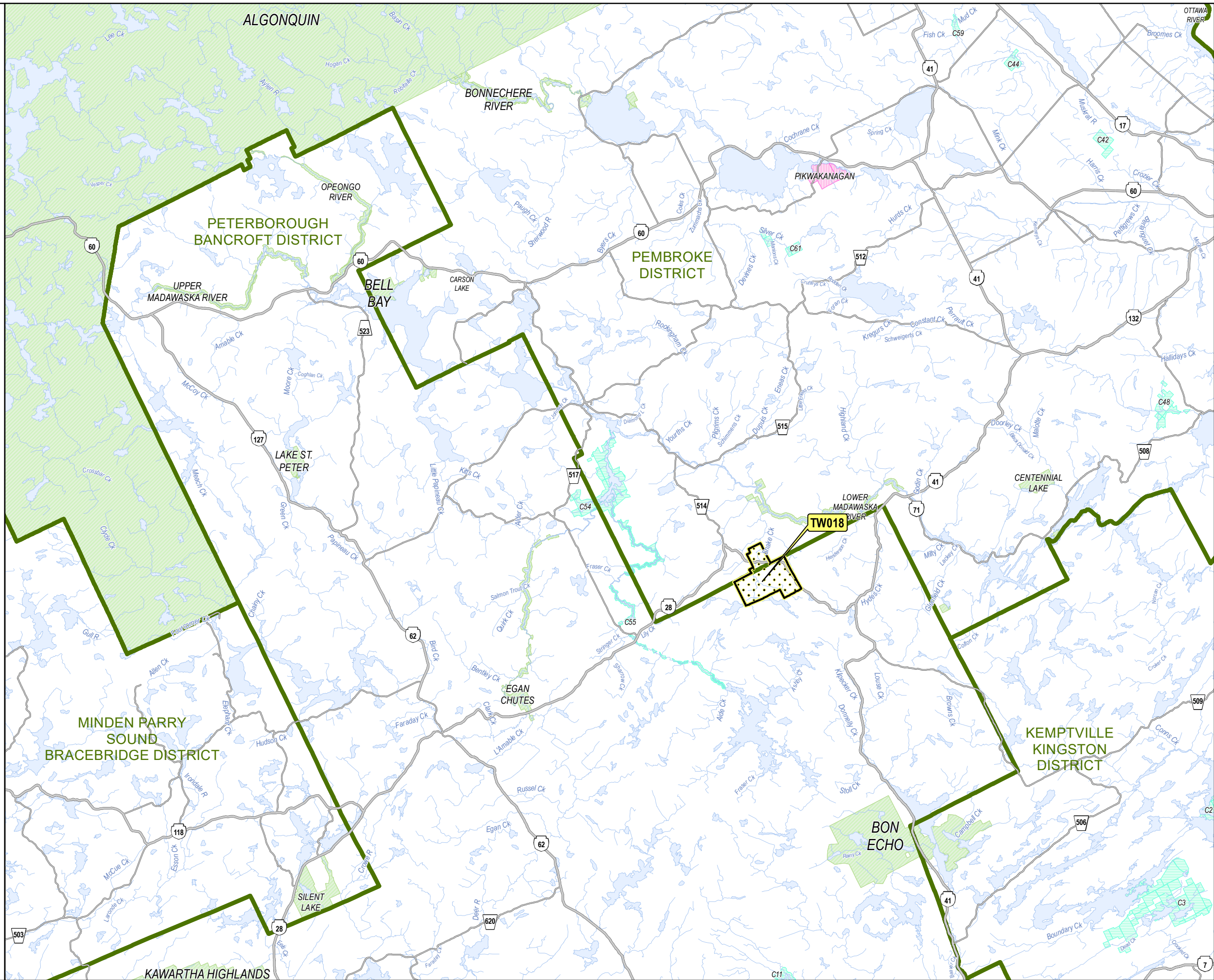
**Disclaimer:**  
This map is illustrative only. Do not rely on this map for legal administrative purposes. Do not rely on it as being a precise indicator of routes, locations of features, or as a guide to navigation. This map may contain cartographic errors or omissions.

**Data Sources:**  
Ministry of Natural Resources and Forestry, 2024

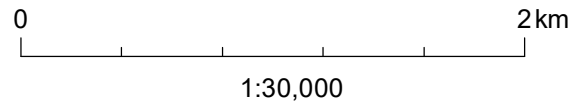
**Projected Coordinate System:**  
MNR Lambert Conformal Conic







**Geographic Coordinate System:**  
GCS North American 1983

Produced by the Ministry of Natural Resources and Forestry.  
© 2024, King's Printer for Ontario  
Published 2024-02-23



# Vacant Trapline(s) TW018 Peterborough Bancroft District



-  Trapline Area TW018
-  MNRF District
-  Geographic Township
-  Crown Land Disposition
-  Lotfabric
-  Crown Land (CI Unpatented)

**Disclaimer:**  
This map is illustrative only. Do not rely on this map for legal administrative purposes. Do not rely on it as being a precise indicator of routes, locations of features, or as a guide to navigation. This map may contain cartographic errors or omissions.

**Data Sources:**  
Ministry of Natural Resources and Forestry, 2024

**Projected Coordinate System:**  
MNR Lambert Conformal Conic

**Geographic Coordinate System:**  
GCS North American 1983

Produced by the Ministry of Natural Resources and Forestry.  
© 2024, King's Printer for Ontario  
Published 2024-02-06

