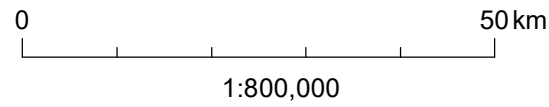







**Vacant Trapline(s)**  
**North Bay District Work**  
**Centre**  
 February 6, 2024



-  Vacant Trapline Area
-  MNRF District
-  First Nation Reserve
-  Regulated Provincial Park
-  Conservation Reserve

**Disclaimer:**  
 This map is illustrative only. Do not rely on this map for legal administrative purposes. Do not rely on it as being a precise indicator of routes, locations of features, or as a guide to navigation. This map may contain cartographic errors or omissions.

**Data Sources:**  
 Ministry of Natural Resources and Forestry, 2024

**Projected Coordinate System:**  
 MNR Lambert Conformal Conic

**Geographic Coordinate System:**  
 GCS North American 1983

Produced by the Ministry of Natural Resources and Forestry.  
 © 2024, King's Printer for Ontario  
 Published 2024-02-06

