







LEGEND

-  Project Location
-  Community / town location
-  National Capital
-  Provincial border
-  Ottawa River Watershed
-  Algonquins of Ontario Settlement Area

Roads:

-  Highway
-  National road
-  Secondary road
-  Hydrography



CLIENT
 Services publics et Approvisionnement Canada
 Public Services and Procurement Canada

PROJECT
 Timiskaming Quebec Dam Replacement Project

TITLE
MAP 2: REGIONAL STUDY AREA

CARTOGRAPHIE E. NAULT	DATE 2021-05-31
--------------------------	--------------------

NO. PROJET 32760TT	FICHER 32760TT_Communities
-----------------------	-------------------------------

ÉCHELLE
 1: 2 000 000

