






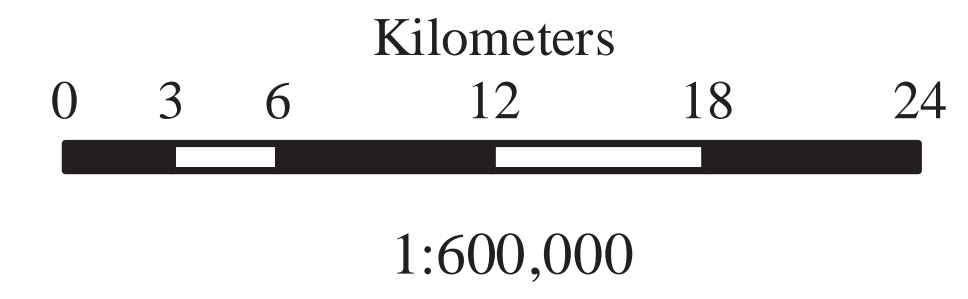


**Algonquins of Ontario  
 Agreement In Principle  
 Algonquin Harvesting Map  
 for Interim Winter Fishing Measures  
 in Algonquin Provincial Park**

- |  |   |
|--|---|
|  Roads in Algonquin Provincial Park | <b>Brook Trout Zones</b>  |
|  Fish Sanctuary                     |  Coldspring Area         |
|  Protected Areas                    |  Dickson-Lavieille Chain |
|  |  Galipo River System     |
|  |  Hogan-La Muir Lakes     |



This map is a graphic representation. The information has been compiled from various sources and the accuracy is not guaranteed. Do not rely on this map as a precise indicator of routes, locations of features or as a guide for navigation. This map may contain cartographic errors or omissions.

Map data compiled from various sources.  
 Map Datum: NAD 83  
 Published September 2013