

**DATA SOURCE:**  
Land Information Ontario Warehouse (February 1, 2011),  
other information of record with the Ministry of Natural  
Resources and the Ministry of Northern Development  
and Mines, Registry Office title documents  
and Teranet Geowarehouse.



**ALGONQUIN LAND CLAIM DESCRIPTIVE PLAN**

**PARCEL 334**

Sheet 2 of 5

1:2,000

**LEGEND**

Land Selection	Railway
Other Land Selection	Trail
Disposition	Resource Road
First Nation	Local / Private Road
Crown Land	Municipal Road
Acquired Crown Land	Highway
Municipal Ownership	Transmission Line
Private Ownership	Gas Pipeline
Provincial Park / Conservation Reserve	Lake
Recommended Park	Lake Trout Lake
Mining Claim	Wetland
Geographic Township	River
Lot Fabric	Contour of Elevation
	Flooding Contour

**NOTES:**

- CAUTION: THIS IS NOT A PLAN OF SURVEY**  
This map describes the intent of the parcel boundary. The information has been compiled from various sources and the accuracy is not guaranteed. The true location and area on the ground must be determined by survey. Do not rely on this map as a precise indicator of routes, locations of features, nor as a guide for navigation.
- Survey Instructions from the Surveyor General of Ontario must be obtained prior to establishing any of the boundaries on the ground.
- Projection: NAD83 (CSRS) UTM Zone 17
- EXT - Denotes Extended
- LIM - Denotes Limit
- LL - Denotes Lot Line
- LLUP - Denotes Limit of Land Use Permit
- LPO - Denotes Limit of Private Ownership
- LPOE - Denotes Limit of Private Ownership and Extended
- LW - Denotes Limit of Wetland
- NS - Denotes Not in Site
- RA - Denotes Road Allowance
- RWE - Denotes Regulated Water's Edge being the water's edge as affected by the operation of water level control structures, when operated, and otherwise at the water's edge as it occurs naturally.
- WE - Denotes Water's Edge
- WPL - Denotes Water Power Lease

**DATA SOURCE:**  
Land Information Ontario Warehouse (February 1, 2011), other information of record with the Ministry of Natural Resources and the Ministry of Northern Development and Mines, Registry Office title documents and Teranet Geowarehouse.

**PRODUCED BY:**  
The Office of the Surveyor General

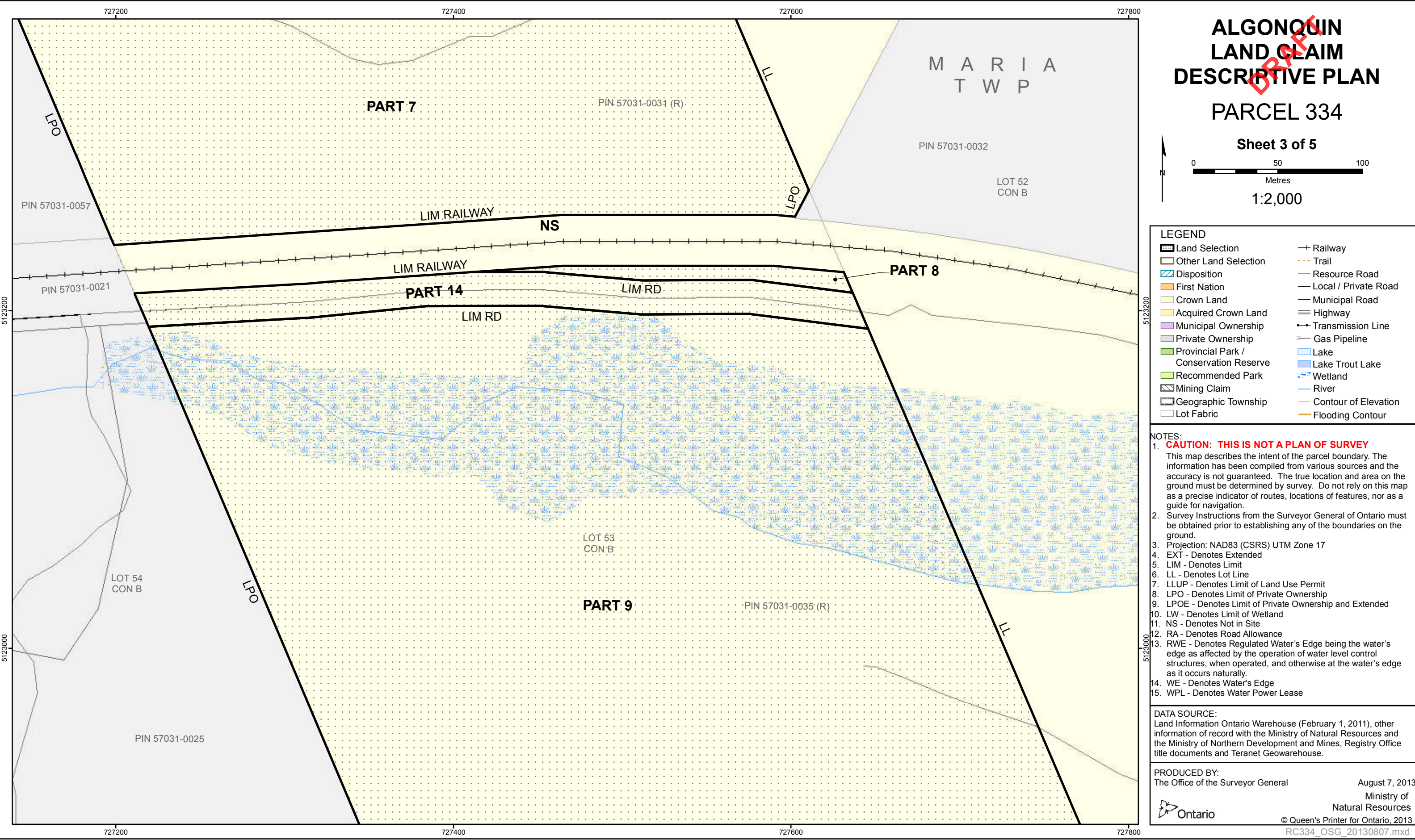
August 7, 2013  
Ministry of Natural Resources  
© Queen's Printer for Ontario, 2013

**NOTE:**

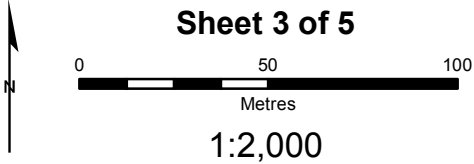
- Regulated Water Level: The water level of Holden Lake (Ottawa River) is regulated. See Water Power Lease No. 102, right to raise water level and flood lands to a maximum elevation of 152.4m.
- Injurious Affected Lands: Water Power Lease No. 102 (1955 Supplement) has identified that lands lying below contour of elevation 153.9m may be affected by flooding.
- Leasehold Interests: Parts 1A, 2A, 4A, 5A, 7A, 10A, 11A, 13A, 15A, 16A, 18A and 19A is within Water Power Lease No. 102. See Water Power Lease for specific exclusions.
- Datum: All elevations are referenced to Geodetic Survey of Canada datum.
- The water elevation of Holden Lake(Ottawa River)shown hereon is 152.0m(OBM).



Appendix 5.1.1 - Proposed Settlement Lands



ALGONQUIN  
LAND CLAIM  
DESCRIPTIVE PLAN  
PARCEL 334



LEGEND	
Land Selection	Railway
Other Land Selection	Trail
Disposition	Resource Road
First Nation	Local / Private Road
Crown Land	Municipal Road
Acquired Crown Land	Highway
Municipal Ownership	Transmission Line
Private Ownership	Gas Pipeline
Provincial Park / Conservation Reserve	Lake
Recommended Park	Lake Trout Lake
Mining Claim	Wetland
Geographic Township	River
Lot Fabric	Contour of Elevation
	Flooding Contour

- NOTES:
- CAUTION: THIS IS NOT A PLAN OF SURVEY**  
This map describes the intent of the parcel boundary. The information has been compiled from various sources and the accuracy is not guaranteed. The true location and area on the ground must be determined by survey. Do not rely on this map as a precise indicator of routes, locations of features, nor as a guide for navigation.
  - Survey Instructions from the Surveyor General of Ontario must be obtained prior to establishing any of the boundaries on the ground.
  - Projection: NAD83 (CSRS) UTM Zone 17
  - EXT - Denotes Extended
  - LIM - Denotes Limit
  - LL - Denotes Lot Line
  - LLUP - Denotes Limit of Land Use Permit
  - LPO - Denotes Limit of Private Ownership
  - LPOE - Denotes Limit of Private Ownership and Extended
  - LW - Denotes Limit of Wetland
  - NS - Denotes Not in Site
  - RA - Denotes Road Allowance
  - RWE - Denotes Regulated Water's Edge being the water's edge as affected by the operation of water level control structures, when operated, and otherwise at the water's edge as it occurs naturally.
  - WE - Denotes Water's Edge
  - WPL - Denotes Water Power Lease

DATA SOURCE:  
Land Information Ontario Warehouse (February 1, 2011), other information of record with the Ministry of Natural Resources and the Ministry of Northern Development and Mines, Registry Office title documents and Teranet Geowarehouse.

PRODUCED BY:  
The Office of the Surveyor General  
August 7, 2013  
Ministry of  
Natural Resources



**ALGONQUIN LAND CLAIM DESCRIPTIVE PLAN**

**PARCEL 334**

Sheet 4 of 5

0 50 100  
Metres

1:2,000

**LEGEND**

Land Selection	Railway
Other Land Selection	Trail
Disposition	Resource Road
First Nation	Local / Private Road
Crown Land	Municipal Road
Acquired Crown Land	Highway
Municipal Ownership	Transmission Line
Private Ownership	Gas Pipeline
Provincial Park / Conservation Reserve	Lake
Recommended Park	Lake Trout Lake
Mining Claim	Wetland
Geographic Township	River
Lot Fabric	Contour of Elevation
	Flooding Contour

**NOTES:**

- CAUTION: THIS IS NOT A PLAN OF SURVEY**  
This map describes the intent of the parcel boundary. The information has been compiled from various sources and the accuracy is not guaranteed. The true location and area on the ground must be determined by survey. Do not rely on this map as a precise indicator of routes, locations of features, nor as a guide for navigation.
- Survey Instructions from the Surveyor General of Ontario must be obtained prior to establishing any of the boundaries on the ground.
- Projection: NAD83 (CSRS) UTM Zone 17
- EXT - Denotes Extended
- LIM - Denotes Limit
- LL - Denotes Lot Line
- LLUP - Denotes Limit of Land Use Permit
- LPO - Denotes Limit of Private Ownership
- LPOE - Denotes Limit of Private Ownership and Extended
- LW - Denotes Limit of Wetland
- NS - Denotes Not in Site
- RA - Denotes Road Allowance
- RWE - Denotes Regulated Water's Edge being the water's edge as affected by the operation of water level control structures, when operated, and otherwise at the water's edge as it occurs naturally.
- WE - Denotes Water's Edge
- WPL - Denotes Water Power Lease

**DATA SOURCE:**  
Land Information Ontario Warehouse (February 1, 2011), other information of record with the Ministry of Natural Resources and the Ministry of Northern Development and Mines, Registry Office title documents and Teranet Geowarehouse.

**PRODUCED BY:**  
The Office of the Surveyor General

August 7, 2013

Ministry of  
Natural Resources

© Queen's Printer for Ontario, 2013

RC334\_OSG\_20130807.mxd



Appendix 5.1.1 - Proposed Settlement Lands

ALGONQUIN  
LAND CLAIM  
DESCRIPTIVE PLAN


PARCEL 334

SHEET 5 of 5

PART SCHEDULE						
Part #	Description	Area (ha)	Area Included (ha)	Area Not Included (ha)	Action	Comments
PART 1	Unpatented Crown Land	0.1	0.1		Patent	
PART 1A	Unpatented Crown Land (Water Power Lease 102)	<0.1		<0.1	Excluded	Parties to discuss with public utility the possibility of transfer of lands affected by WPL
PART 2	Unpatented Crown Land	<0.1	<0.1		Patent	
PART 2A	Unpatented Crown Land (Water Power Lease 102)	0.2		0.2	Excluded	Parties to discuss with public utility the possibility of transfer of lands affected by WPL
PART 3	Unpatented Crown Land	<0.1	<0.1		Patent	
PART 4		3.6	3.6			
PART 4A	Unpatented Crown Land (Water Power Lease 102)	1.1		1.1	Excluded	Parties to discuss with public utility the possibility of transfer of lands affected by WPL
PART 5	Unpatented Crown Land	<0.1	<0.1		Patent	
PART 5A	Unpatented Crown Land (Water Power Lease 102)	0.1		0.1	Excluded	Parties to discuss with public utility the possibility of transfer of lands affected by WPL
PART 6	Unpatented Crown Land	0.8	0.8		Patent	
PART 6A	Waterbody (Water Power Lease 102)	1.3		1.3	Excluded	Parties to discuss with public utility the possibility of transfer of lands affected by WPL
PART 7	Unpatented Crown Land	12.8	12.8		Patent	
PART 7A	Unpatented Crown Land (Water Power Lease 102)	0.1		0.1	Excluded	Parties to discuss with public utility the possibility of transfer of lands affected by WPL
PART 8	Unpatented Crown Land	0.2	0.2		Patent	
PART 9		26.9	26.9			
PART 10		1.0	1.0			
PART 10A	Unpatented Crown Land (Water Power Lease 102)	0.1		0.1	Excluded	Parties to discuss with public utility the possibility of transfer of lands affected by WPL
PART 11A		<0.1		<0.1		
PART 12	Road	0.2	0.2		Patent	This road provides access only to the parcel request and will be transferred to the AOO
PART 13		0.2	0.2			
PART 13A	Road (Water Power Lease 102)	0.1		0.1	Excluded	Parties to discuss with public utility the possibility of transfer of lands affected by WPL - This road provides access only to the parcel request and may be transferred to the AOO
PART 14	Road	0.9		0.9	Excluded	This road provides access to adjacent private land and Crown Land
PART 15	Road Allowance	<0.1		<0.1	Excluded	
PART 15A	Road Allowance (Water Power Lease 102)	0.1		0.1	Excluded	Parties to discuss with public utility the possibility of transfer of lands affected by WPL
PART 16	Road Allowance	<0.1		<0.1	Excluded	
PART 16A	Road Allowance (Water Power Lease 102)	0.1		0.1	Excluded	Parties to discuss with public utility the possibility of transfer of lands affected by WPL
PART 17	Road Allowance	<0.1		<0.1	Excluded	
PART 18		<0.1		<0.1		
PART 18A	Road Allowance (Water Power Lease 102)	0.3		0.3	Excluded	Parties to discuss with public utility the possibility of transfer of lands affected by WPL
PART 19A		<0.1		<0.1		
Total Area (ha)		50.1	45.7	4.4		
Total Area (ac)		123.8	113.0	10.9		

NOTE: Total Area as shown is the sum of areas of all parts, including those < 0.1 ha.

PRODUCED BY:  
The Office of the Surveyor General      August 07, 2013



Ministry of  
Natural Resources  
© Queen's Printer for Ontario, 2013

Appendix 5.1.1 - Proposed Settlement Lands

Stakeholder Activities in Parcel 334

Activity	Description	Status	Size of Area (ac)	Percent of Area Affected (%)
Bait Harvest Area	PE0102	Inactive	121.4	0.8
Bait Harvest Area	PE0108	Active	2.5	< 0.1
Bear Management Area	PE-48-010	Active	123.9	1.8
Certificate of Approval	None known			
Conservation Authority	None			
Extractable Aggregate	None			
Forest Management Unit	780 - Ottawa Valley Forest			
Land Use Permit	None			
Lease	OPG Water Power Lease Agreement #102			
Licence of Occupation	None			
Mining Claim	None			
Mining Lease	None			
Research Plot	None			
Resident Trapper	None			
Seed Area	None			
Trail	None			
Trapline Area	None			
Wind Power Application	None			

The information included in this table is based on the best information as of August 1, 2013. Information may be subject to change.