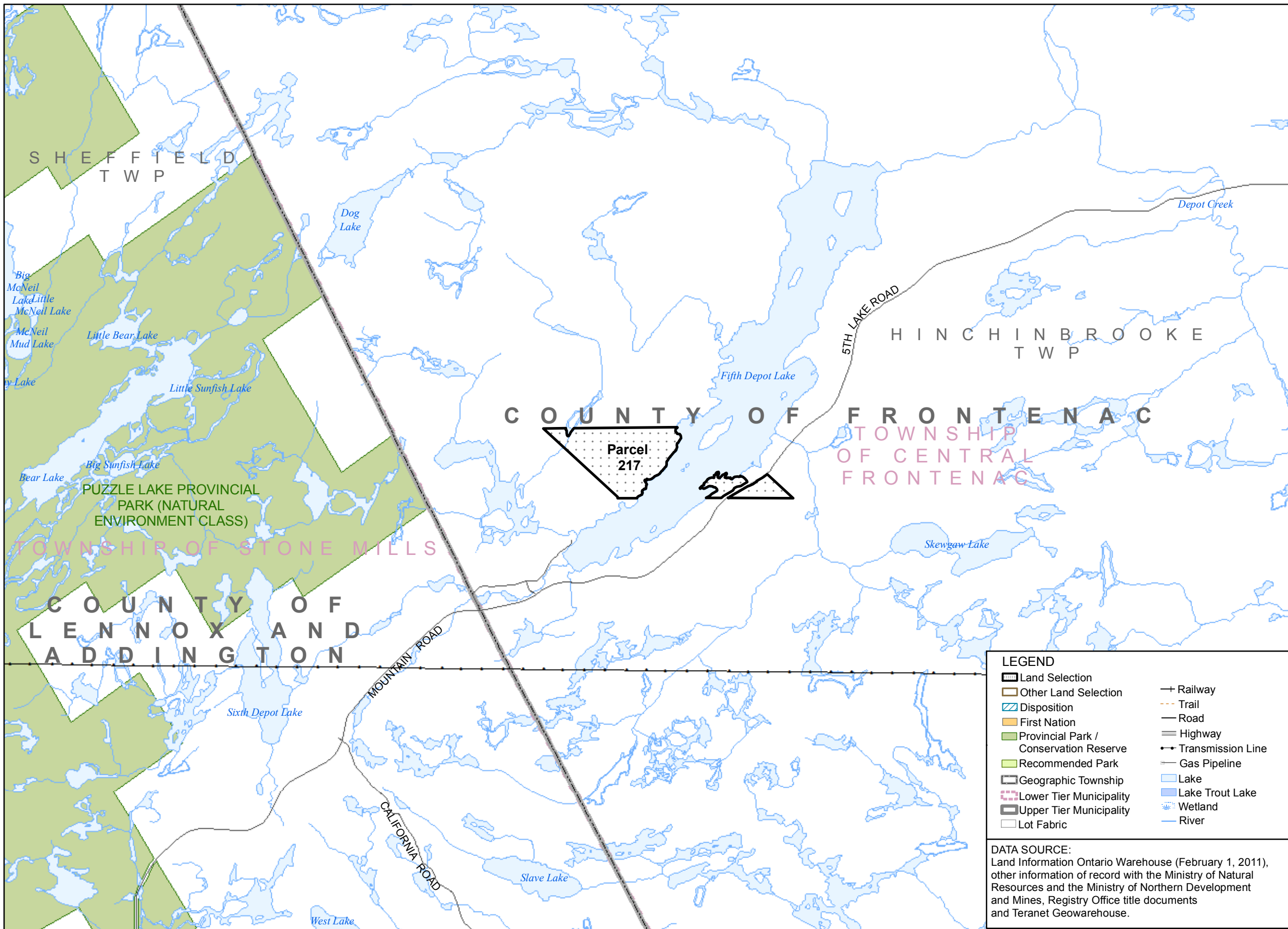
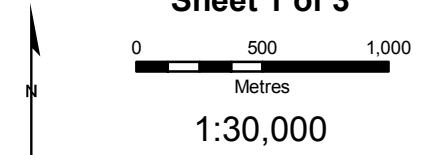


Appendix 5.1.1 - Proposed Settlement Lands

ALGONQUIN LAND CLAIM DESCRIPTIVE PLAN PARCEL 217

Sheet 1 of 3



1. **CAUTION: THIS IS NOT A PLAN OF SURVEY**
2. This Descriptive Plan is a graphic illustration of the Settlement Lands identified in the Settlement Agreement of the Algonquin Land Claim. This plan is intended to illustrate the complex inter-relationships between the Settlement Lands and other previous dispositions and alienations of public lands and is necessary to prevent duplicate or overlapping tenure commitments on the same lands.
3. This Descriptive Plan has been prepared from the best available information but without benefit of survey. The absolute and relative positional accuracy of the data shown hereon has not been verified. Discrepancies between different data sources are known to exist. Do not use this Plan as evidence of the location of legal boundaries, township lot fabric, features, or routes. Do not rely on this Plan to determine the extent of parcel areas, the existence of navigable bodies of water nor as a guide for navigation.
4. Any sale, lease or other disposition of lands illustrated hereon made pursuant to the Settlement Agreement of the Algonquin Land Claim is limited to the extent of the un-alienated rights held by the Ministry of Natural Resources and every grant shall be subject to the provisions of the statute of the Bed of Navigable Waters Act, R.S.O. 1990, Chapter B.4.
5. The boundary information must be read in conjunction with all Notes appearing in and on the Plan series and within the terms of the Settlement Agreement. Should the provisions contained on the Descriptive Plan be found to conflict with the terms contained within the Settlement Agreement the terms contained within the Settlement Agreement shall prevail. Nothing hereon contained, except the provision for the application of "The Bed of Navigable Waters Act" aforesaid, shall affect the interpretation which would, apart from this Descriptive Plan, be put upon the words of any letters patent hereafter issued under the Great Seal of the Province of Ontario, or of any lease or other conveyance, or of any contract heretofore or hereafter made under the direction of the Province of Ontario.
6. Survey Instructions from the Surveyor General of Ontario must be obtained prior to establishing any of the boundaries on the ground.

| LEGEND | |
|--|-------------------|
| Land Selection | Railway |
| Other Land Selection | Trail |
| Disposition | Road |
| First Nation | Highway |
| Provincial Park / Conservation Reserve | Transmission Line |
| Recommended Park | Gas Pipeline |
| Geographic Township | Lake |
| Lower Tier Municipality | Lake Trout Lake |
| Upper Tier Municipality | Wetland |
| Lot Fabric | River |

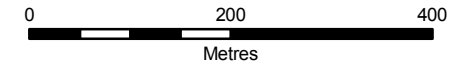
DATA SOURCE:
Land Information Ontario Warehouse (February 1, 2011), other information of record with the Ministry of Natural Resources and the Ministry of Northern Development and Mines, Registry Office title documents and Teranet Geowarehouse.

PRODUCED BY:
The Office of the Surveyor General August 17, 2012
Ministry of Natural Resources
© Queen's Printer for Ontario, 2012
Region4_Key_Maps.mxd

Appendix 5.1.1 - Proposed Settlement Lands

ALGONQUIN LAND CLAIM DESCRIPTIVE PLAN PARCEL 217

Sheet 2 of 3



1:7,500

LEGEND

| | |
|--|----------------------|
| Land Selection | Railway |
| Other Land Selection | Trail |
| Disposition | Resource Road |
| First Nation | Local / Private Road |
| Crown Land | Municipal Road |
| Acquired Crown Land | Highway |
| Municipal Ownership | Transmission Line |
| Private Ownership | Gas Pipeline |
| Provincial Park / Conservation Reserve | Lake |
| Recommended Park | Lake Trout Lake |
| Mining Claim | Wetland |
| Geographic Township | River |
| Lot Fabric | Contour of Elevation |
| | Flooding Contour |

NOTES:

- CAUTION: THIS IS NOT A PLAN OF SURVEY**
This map describes the intent of the parcel boundary. The information has been compiled from various sources and the accuracy is not guaranteed. The true location and area on the ground must be determined by survey. Do not rely on this map as a precise indicator of routes, locations of features, nor as a guide for navigation.
- Survey Instructions from the Surveyor General of Ontario must be obtained prior to establishing any of the boundaries on the ground.
- Projection: NAD83 (CSRS) UTM Zone 18
- EXT - Denotes Extended
- LIM - Denotes Limit
- LL - Denotes Lot Line
- LLUP - Denotes Limit of Land Use Permit
- LPO - Denotes Limit of Private Ownership
- LPOE - Denotes Limit of Private Ownership and Extended
- LW - Denotes Limit of Wetland
- NS - Denotes Not in Site
- RA - Denotes Road Allowance
- RWE - Denotes Regulated Water's Edge being the water's edge as affected by the operation of water level control structures, when operated, and otherwise at the water's edge as it occurs naturally.
- WE - Denotes Water's Edge

DATA SOURCE:
Land Information Ontario Warehouse (February 1, 2011), other information of record with the Ministry of Natural Resources and the Ministry of Northern Development and Mines, Registry Office title documents and Teranet Geowarehouse.

PRODUCED BY:
The Office of the Surveyor General

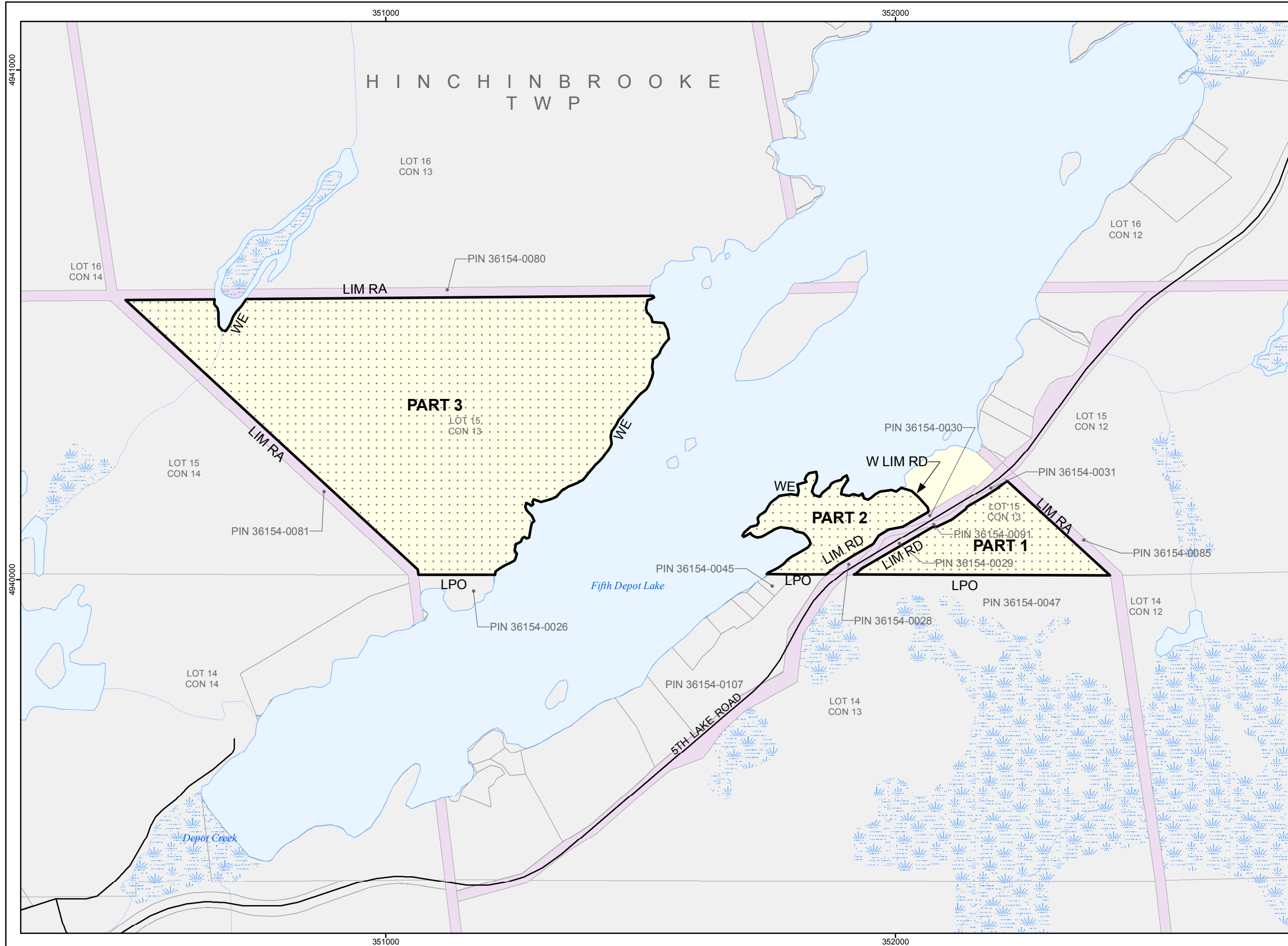
August 17, 2012

Ministry of
Natural Resources



© Queen's Printer for Ontario, 2012

RC217_OSG_20120817.mxd



Appendix 5.1.1 - Proposed Settlement Lands

ALGONQUIN LAND CLAIM DESCRIPTIVE PLAN

PARCEL 217

SHEET 3 of 3

DRAFT

| PART SCHEDULE | | | | | | |
|-----------------|-----------------------|-----------|--------------------|------------------------|--------|----------|
| Part # | Description | Area (ha) | Area Included (ha) | Area Not Included (ha) | Action | Comments |
| PART 1 | Unpatented Crown Land | 4.6 | 4.6 | 0.0 | Patent | |
| PART 2 | | 3.5 | 3.5 | 0.0 | | |
| PART 3 | | 34.5 | 34.5 | 0.0 | | |
| Total Area (ha) | | 42.5 | 42.5 | 0.0 | | |
| Total Area (ac) | | 105.1 | 105.1 | 0.0 | | |

NOTE: Total Area as shown is the sum of areas of all parts, including those < 0.1 ha.

PRODUCED BY:
The Office of the Surveyor General August 17, 2012



Ministry of
Natural Resources
© Queen's Printer for Ontario, 2012

Appendix 5.1.1 - Proposed Settlement Lands

Stakeholder Activities in Parcel 217

| Activity | Description | Status | Size of Area (ac) | Percent of Area Affected (%) |
|-------------------------|-------------------------------|--------|-------------------|------------------------------|
| Bait Harvest Area | PB0064 | Active | 105.1 | 0.1 |
| Bear Management Area | None | | | |
| Certificate of Approval | None known | | | |
| Conservation Authority | Quinte Conservation Authority | | | |
| Extractable Aggregate | None | | | |
| Forest Management Unit | None | | | |
| Land Use Permit | None | | | |
| Lease | None | | | |
| Licence of Occupation | None | | | |
| Mining Claim | None | | | |
| Mining Lease | None | | | |
| Research Plot | None | | | |
| Resident Trapper | None | | | |
| Seed Area | None | | | |
| Trail | None | | | |
| Trapline Area | None | | | |
| Wind Power Application | None | | | |

The information included in this table is based on the best information as of August 1, 2013. Information may be subject to change.