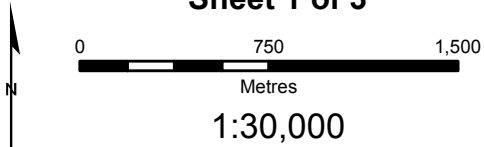


APPENDIX 5.1.1 - Proposed Settlement Lands

**ALGONQUIN
LAND CLAIM
DESCRIPTIVE PLAN**
PARCEL 182

Sheet 1 of 3



- CAUTION: THIS IS NOT A PLAN OF SURVEY**
- This Descriptive Plan is a graphic illustration of the Settlement Lands identified in the Settlement Agreement of the Algonquin Land Claim. This plan is intended to illustrate the complex inter-relationships between the Settlement Lands and other previous dispositions and alienations of public lands and is necessary to prevent duplicate or overlapping tenure commitments on the same lands.
- This Descriptive Plan has been prepared from the best available information but without benefit of survey. The absolute and relative positional accuracy of the data shown hereon has not been verified. Discrepancies between different data sources are known to exist. Do not use this Plan as evidence of the location of legal boundaries, township lot fabric, features, or routes. Do not rely on this Plan to determine the extent of parcel areas, the existence of navigable bodies of water nor as a guide for navigation.
- Any sale, lease or other disposition of lands illustrated hereon made pursuant to the Settlement Agreement of the Algonquin Land Claim is limited to the extent of the un-alienated rights held by the Ministry of Natural Resources and every grant shall be subject to the provisions of the statute of the Bed of Navigable Waters Act, R.S.O. 1990, Chapter B.4.
- The boundary information must be read in conjunction with all Notes appearing in and on the Plan series and within the terms of the Settlement Agreement. Should the provisions contained on the Descriptive Plan be found to conflict with the terms contained within the Settlement Agreement the terms contained within the Settlement Agreement shall prevail. Nothing hereon contained, except the provision for the application of "The Bed of Navigable Waters Act" aforesaid, shall affect the interpretation which would, apart from this Descriptive Plan, be put upon the words of any letters patent hereafter issued under the Great Seal of the Province of Ontario, or of any lease or other conveyance, or of any contract heretofore or hereafter made under the direction of the Province of Ontario.
- Survey Instructions from the Surveyor General of Ontario must be obtained prior to establishing any of the boundaries on the ground.

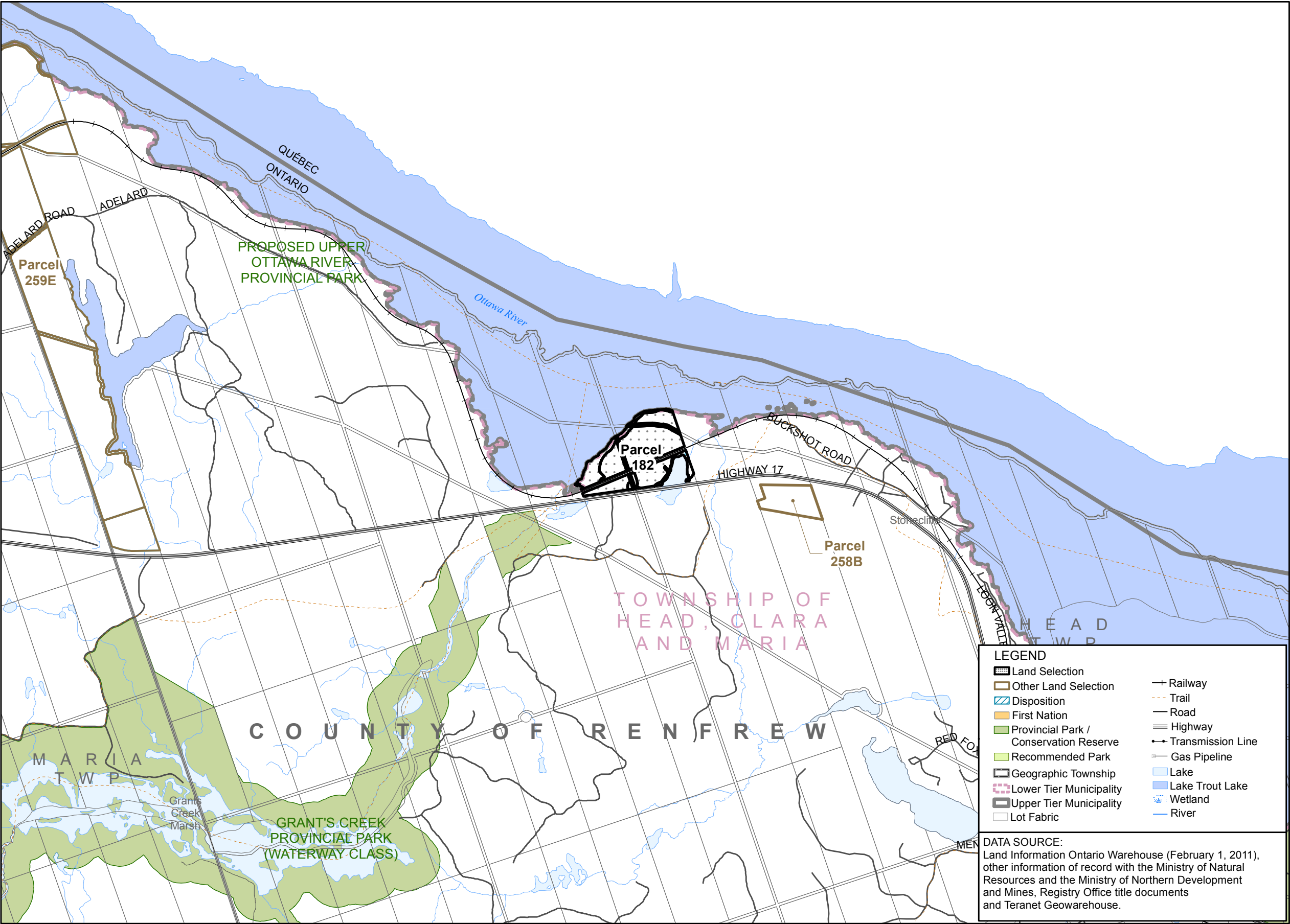
PRODUCED BY:
The Office of the Surveyor General May 22, 2014



Ministry of
Natural Resources

© Queen's Printer for Ontario, 2014

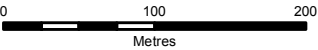
Region3_z18_Key_Maps.mxd



APPENDIX 5.1.1 - Proposed Settlement Lands

ALGONQUIN
LAND CLAIM
DESCRIPTIVE PLAN
PARCEL 182

Sheet 2 of 3



1:5,000

- NOTE:
1. Regulated Water Level: The water level of Holden Lake (Ottawa River) is regulated. See Water Power Lease 102 & 1955 Supplement.
 2. Injurious Affected Lands: Water Power Lease 102 has identified that lands lying below contour of elevation 153.9m may be affected by flooding.
 3. Leasehold Interests: Parts 1A, 2A, 3A, 4A, 4B, 5A, 6A, 7A, and 8A are within Water Power Lease 102 & 1955 Supplement. See Water Power Lease and Supplement for other specific exclusions.
 4. Datum: All elevations are referenced to the Geodetic Survey of Canada datum.
 5. The water elevation of Holden Lake (Ottawa River) shown hereon is 152.0m (OBM).

LEGEND

- | | |
|--|----------------------|
| Land Selection | Railway |
| Other Land Selection | Trail |
| Disposition | Resource Road |
| First Nation | Local / Private Road |
| Crown Land | Municipal Road |
| Acquired Crown Land | Highway |
| Municipal Ownership | Transmission Line |
| Private Ownership | Gas Pipeline |
| Provincial Park / Conservation Reserve | Lake |
| Recommended Park | Lake Trout Lake |
| Mining Claim | Wetland |
| Geographic Township | River |
| Lot Fabric | Contour of Elevation |
| | Flooding Contour |

NOTES:

1. **CAUTION: THIS IS NOT A PLAN OF SURVEY**
This map describes the intent of the parcel boundary. The information has been compiled from various sources and the accuracy is not guaranteed. The true location and area on the ground must be determined by survey. Do not rely on this map as a precise indicator of routes, locations of features, nor as a guide for navigation.
2. Survey Instructions from the Surveyor General of Ontario must be obtained prior to establishing any of the boundaries on the ground.
3. Projection: NAD83 (CSRS) UTM Zone 18
4. EXT - Denotes Extended
5. LIM - Denotes Limit
6. LL - Denotes Lot Line
7. LLUP - Denotes Limit of Land Use Permit
8. LPO - Denotes Limit of Private Ownership
9. LPOE - Denotes Limit of Private Ownership and Extended
10. LW - Denotes Limit of Wetland
11. NS - Denotes Not in Site
12. RA - Denotes Road Allowance
13. RWE - Denotes Regulated Water's Edge being the water's edge as affected by the operation of water level control structures, when operated, and otherwise at the water's edge as it occurs naturally.
14. WE - Denotes Water's Edge

DATA SOURCE:

Land Information Ontario Warehouse (February 1, 2011), other information of record with the Ministry of Natural Resources and the Ministry of Northern Development and Mines, Registry Office title documents and Teranet Geowarehouse.

PRODUCED BY:

The Office of the Surveyor General

May 22, 2014

Ministry of
Natural Resources



© Queen's Printer for Ontario, 2014

RC182_OSG_20140522.mxd

APPENDIX 5.1.1 - Proposed Settlement Lands

PART SCHEDULE						
Part #	Description	Area (ha)	Area Included (ha)	Area Not Included (ha)	Action	Comments
PART 1	Unpatented Crown Land	2.8	2.8		Patent	
PART 1A	Unpatented Crown Land & Water Power Lease 102	0.6		0.6	Excluded	Parties to discuss with public utility the possibility of transfer of lands affected by WPL
PART 2	Unpatented Crown Land	11.0	11.0		Patent	
PART 2A	Unpatented Crown Land & Water Power Lease 102	0.4		0.4	Excluded	Parties to discuss with public utility the possibility of transfer of lands affected by WPL
PART 3	Unpatented Crown Land	3.6	3.6		Patent	
PART 3A	Unpatented Crown Land & Water Power Lease 102	3.5		3.5	Excluded	Parties to discuss with public utility the possibility of transfer of lands affected by WPL
PART 4	Unpatented Crown Land	4.0	4.0		Patent	
PART 4A	Unpatented Crown Land &	1.3		1.3	Excluded	Parties to discuss with public utility the possibility of transfer of lands affected by WPL
PART 4B	Water Power Lease 102	0.3		0.3		
PART 5	Unpatented Crown Land	0.2	0.2		Patent	
PART 5A	Unpatented Crown Land & Water Power Lease 102	2.6		2.6	Excluded	Parties to discuss with public utility the possibility of transfer of lands affected by WPL
PART 6	Road Allowance	0.8	0.8		AOO have requested the RA	Parties to discuss with the Municipality the possibility of transfer of the RA
PART 6A	Road Allowance & Water Power Lease 102	0.1		0.1	Excluded	Parties to discuss with public utility the possibility of transfer of lands affected by WPL
					(AOO have requested the RA)	(If partial surrender of WPLA secured, parties to discuss with municipality the possibiltiy of transfer of the road allowance)
PART 7	Road Allowance	0.5		0.5	Excluded	
PART 7A	Road Allowance & Water Power Lease 102	0.1		0.1	Excluded	
PART 8	Road Allowance	0.1		0.1	Excluded	
PART 8A	Road Allowance & Water Power Lease 102	0.2		0.2	Excluded	
Total Area (ha)		32.0	22.3	9.6		
Total Area (ac)		79.0	55.2	23.8		


ALGONQUIN
LAND CLAIM
DESCRIPTIVE PLAN

PARCEL 182

SHEET 3 of 3

NOTE: Total Area as shown is the sum of areas of all parts, including those < 0.1 ha.

PRODUCED BY:
The Office of the Surveyor General May 22, 2014

 Ministry of
Natural Resources
© Queen's Printer for Ontario, 2014

APPENDIX 5.1.1 - Proposed Settlement Lands

Stakeholder Activities in Parcel 182

Activity	Description	Status	Size of Area (ac)	Percent of Area Affected (%)
Bait Harvest Area	PE0107	Active	78.9	0.5
Bear Management Area	None			
Certificate of Approval	None known			
Conservation Authority	None			
Extractable Aggregate	None			
Forest Management Unit	780 - Ottawa Valley Forest			
Land Use Permit	None			
Lease	OPG Water Power Lease Agreement #102			
Licence of Occupation	None			
Mining Claim	None			
Mining Lease	None			
Research Plot	None			
Resident Trapper	None			
Seed Area	None			
Trail	None			
Trapline Area	PE003	Active	78.7	0.2
Wind Power Application	None			

The information included in this table is based on the best information as of August 1, 2013. Information may be subject to change.