

Appendix 5.1.1 - Proposed Settlement Lands

ALGONQUIN
LAND CLAIM
DESCRIPTIVE PLAN
PARCEL 128A

Sheet 1 of 3

0 500 1,000
Metres

1:30,000

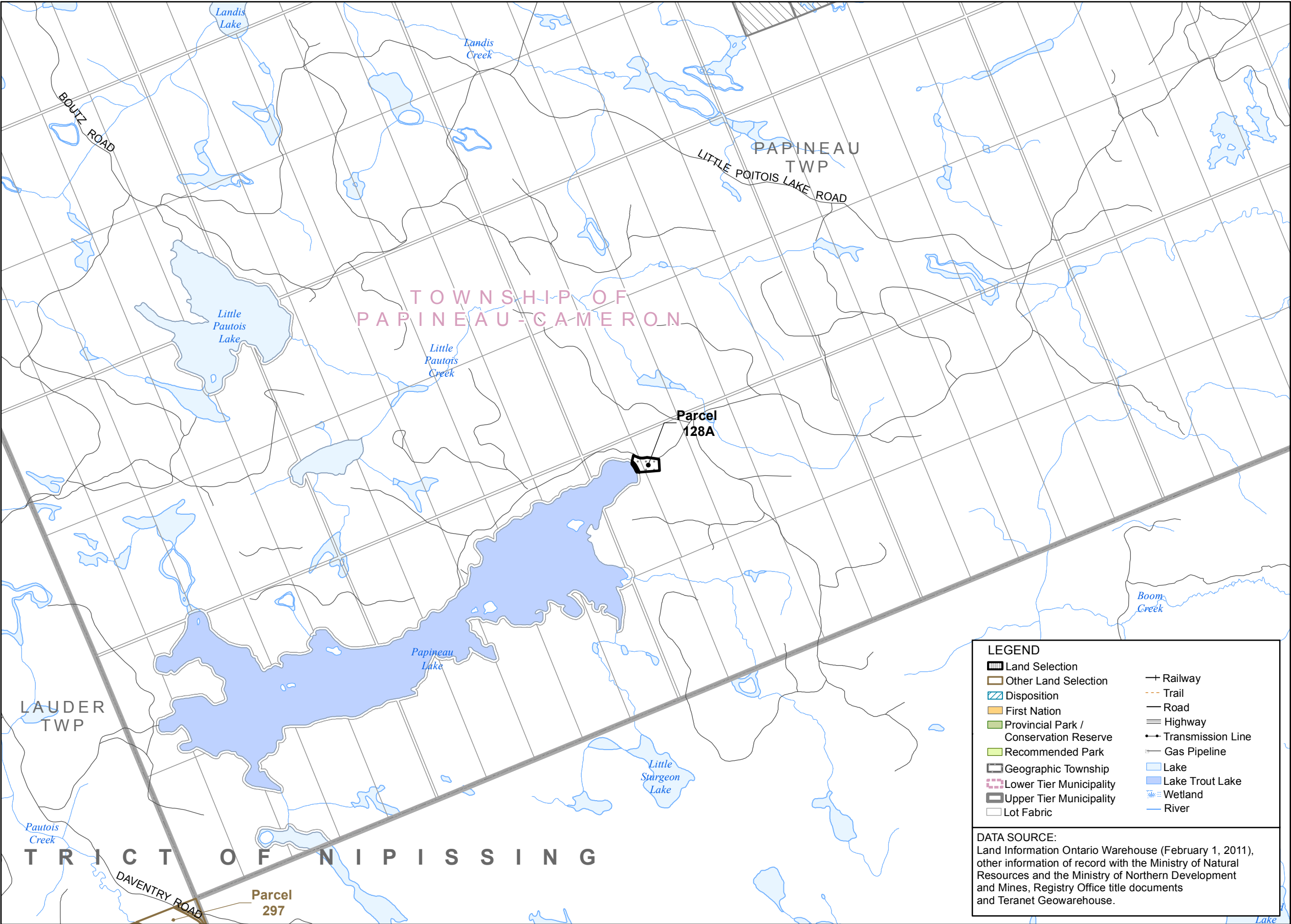
- CAUTION: THIS IS NOT A PLAN OF SURVEY**
- This Descriptive Plan is a graphic illustration of the Settlement Lands identified in the Settlement Agreement of the Algonquin Land Claim. This plan is intended to illustrate the complex inter-relationships between the Settlement Lands and other previous dispositions and alienations of public lands and is necessary to prevent duplicate or overlapping tenure commitments on the same lands.
- This Descriptive Plan has been prepared from the best available information but without benefit of survey. The absolute and relative positional accuracy of the data shown hereon has not been verified. Discrepancies between different data sources are known to exist. Do not use this Plan as evidence of the location of legal boundaries, township lot fabric, features, or routes. Do not rely on this Plan to determine the extent of parcel areas, the existence of navigable bodies of water nor as a guide for navigation.
- Any sale, lease or other disposition of lands illustrated hereon made pursuant to the Settlement Agreement of the Algonquin Land Claim is limited to the extent of the un-alienated rights held by the Ministry of Natural Resources and every grant shall be subject to the provisions of the statute of the Bed of Navigable Waters Act, R.S.O. 1990, Chapter B.4.
- The boundary information must be read in conjunction with all Notes appearing in and on the Plan series and within the terms of the Settlement Agreement. Should the provisions contained on the Descriptive Plan be found to conflict with the terms contained within the Settlement Agreement the terms contained within the Settlement Agreement shall prevail. Nothing hereon contained, except the provision for the application of "The Bed of Navigable Waters Act" aforesaid, shall affect the interpretation which would, apart from this Descriptive Plan, be put upon the words of any letters patent hereafter issued under the Great Seal of the Province of Ontario, or of any lease or other conveyance, or of any contract heretofore or hereafter made under the direction of the Province of Ontario.
- Survey Instructions from the Surveyor General of Ontario must be obtained prior to establishing any of the boundaries on the ground.

PRODUCED BY:
The Office of the Surveyor General July 15, 2013



Ministry of
Natural Resources
© Queen's Printer for Ontario, 2013

Region1_Key_Maps.mxd

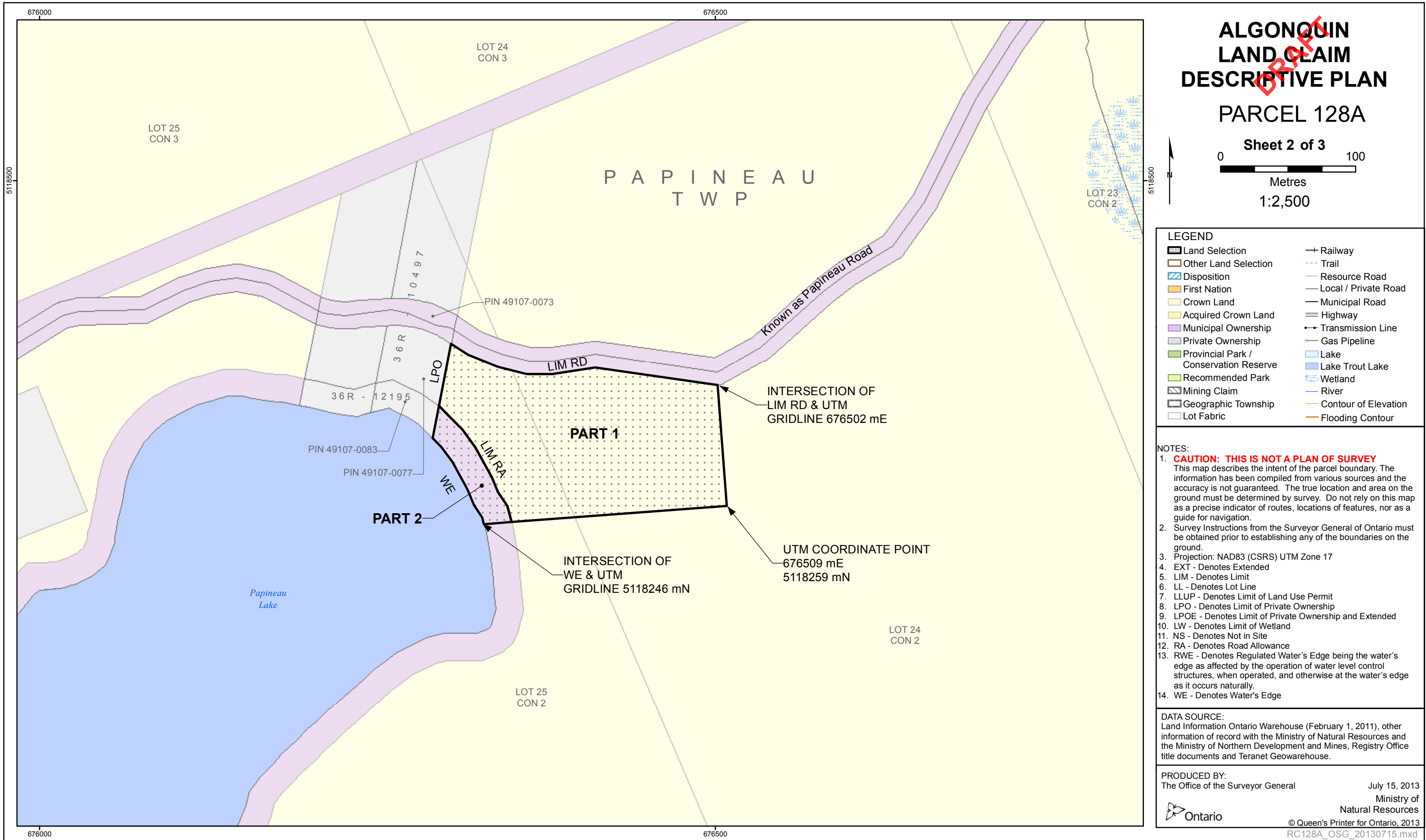


LEGEND

- | | |
|--|-------------------|
| Land Selection | Railway |
| Other Land Selection | Trail |
| Disposition | Road |
| First Nation | Highway |
| Provincial Park / Conservation Reserve | Transmission Line |
| Recommended Park | Gas Pipeline |
| Geographic Township | Lake |
| Lower Tier Municipality | Lake Trout Lake |
| Upper Tier Municipality | Wetland |
| Lot Fabric | River |

DATA SOURCE:
Land Information Ontario Warehouse (February 1, 2011),
other information of record with the Ministry of Natural
Resources and the Ministry of Northern Development
and Mines, Registry Office title documents
and Teranet Geowarehouse.

Appendix 5.1.1 - Proposed Settlement Lands



Appendix 5.1.1 - Proposed Settlement Lands

PART SCHEDULE						
Part #	Description	Area (ha)	Area Included (ha)	Area Not Included (ha)	Action	Comments
PART 1	Unpatented Crown Land	2.0	2.0		Patent	
PART 2	Road Allowance	0.2	0.2		AOO have requested the RA	Parties to discuss with the Municipality the possibility of transfer of the RA
Total Area (ha)		2.2	2.2	0.0		
Total Area (ac)		5.3	5.3	0.0		


ALGONQUIN
LAND CLAIM
DESCRIPTIVE PLAN
PARCEL 128A

SHEET 3 of 3

NOTE: Total Area as shown is the sum of areas of all parts, including those < 0.1 ha.

PRODUCED BY:
The Office of the Surveyor General

July 15, 2013

 Ontario

Ministry of
Natural Resources
© Queen's Printer for Ontario, 2013

Appendix 5.1.1 - Proposed Settlement Lands

Stakeholder Activities in Parcel 128A

Activity	Description	Status	Size of Area (ac)	Percent of Area Affected (%)
Bait Harvest Area	NB1816	Active	5.3	< 0.1
Bear Management Area	NB-48-006	Active	5.3	< 0.1
Certificate of Approval	None known			
Conservation Authority	North Bay - Mattawa Conservation Authority			
Extractable Aggregate	None			
Forest Management Unit	754 - Nipissing Forest			
Land Use Permit	None			
Lease	None			
Licence of Occupation	None			
Mining Claim	None			
Mining Lease	None			
Research Plot	None			
Resident Trapper	None			
Seed Area	None			
Trail	None			
Trapline Area	NB048	Active	5.3	< 0.1
Wind Power Application	None			

The information included in this table is based on the best information as of August 1, 2013. Information may be subject to change.