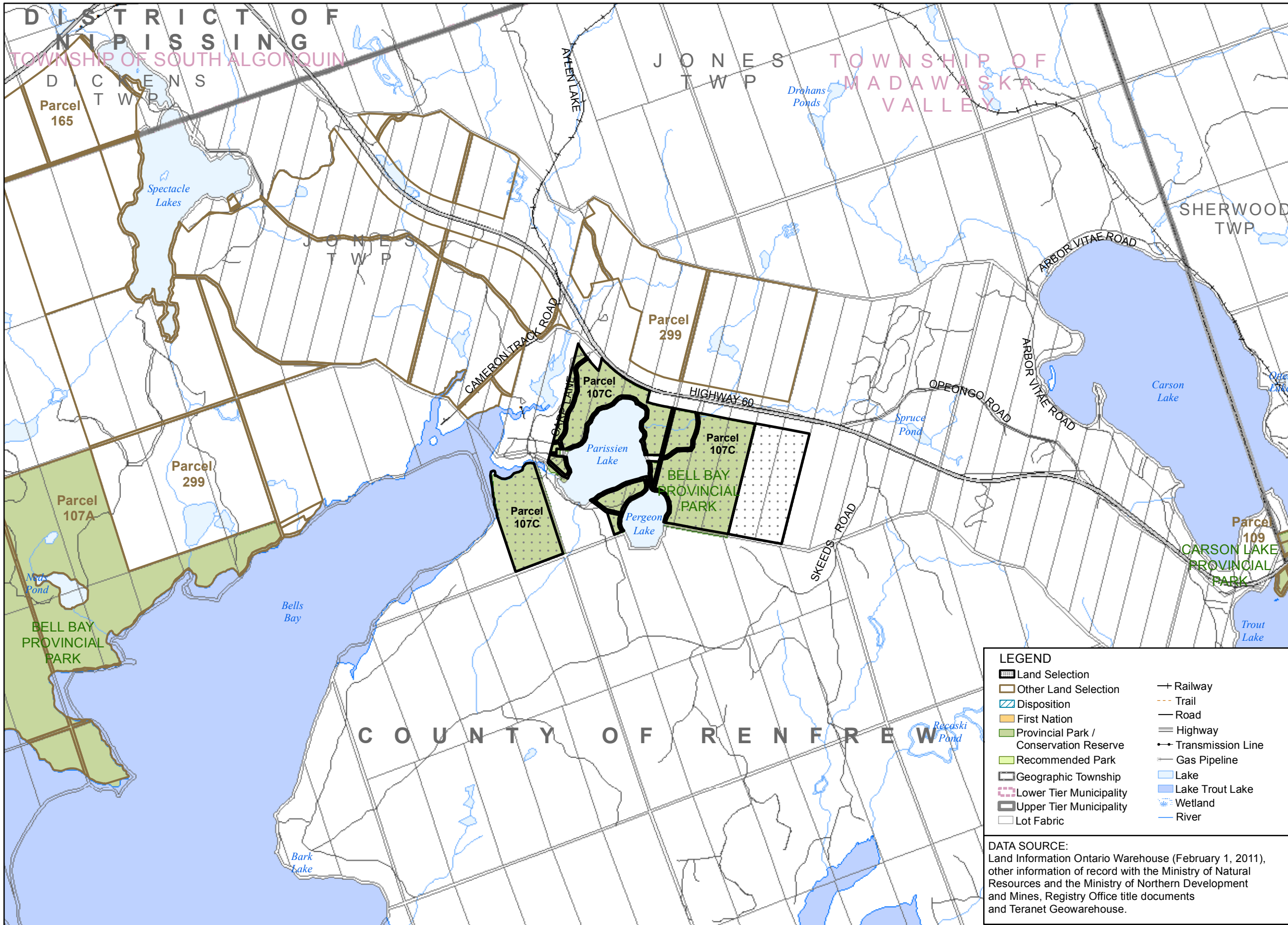
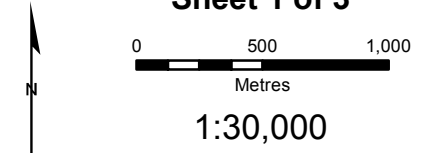


Appendix 5.1.1 - Proposed Settlement Lands

ALGONQUIN LAND CLAIM DESCRIPTIVE PLAN PARCEL 107C

Sheet 1 of 3



LEGEND	
	Land Selection
	Other Land Selection
	Disposition
	First Nation
	Provincial Park / Conservation Reserve
	Recommended Park
	Geographic Township
	Lower Tier Municipality
	Upper Tier Municipality
	Lot Fabric
	Railway
	Trail
	Road
	Highway
	Transmission Line
	Gas Pipeline
	Lake
	Lake Trout Lake
	Wetland
	River

DATA SOURCE:
Land Information Ontario Warehouse (February 1, 2011), other information of record with the Ministry of Natural Resources and the Ministry of Northern Development and Mines, Registry Office title documents and Teranet Geowarehouse.

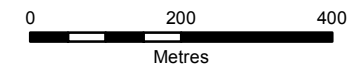
- CAUTION: THIS IS NOT A PLAN OF SURVEY**
- This Descriptive Plan is a graphic illustration of the Settlement Lands identified in the Settlement Agreement of the Algonquin Land Claim. This plan is intended to illustrate the complex inter-relationships between the Settlement Lands and other previous dispositions and alienations of public lands and is necessary to prevent duplicate or overlapping tenure commitments on the same lands.
- This Descriptive Plan has been prepared from the best available information but without benefit of survey. The absolute and relative positional accuracy of the data shown hereon has not been verified. Discrepancies between different data sources are known to exist. Do not use this Plan as evidence of the location of legal boundaries, township lot fabric, features, or routes. Do not rely on this Plan to determine the extent of parcel areas, the existence of navigable bodies of water nor as a guide for navigation.
- Any sale, lease or other disposition of lands illustrated hereon made pursuant to the Settlement Agreement of the Algonquin Land Claim is limited to the extent of the un-alienated rights held by the Ministry of Natural Resources and every grant shall be subject to the provisions of the statute of the Bed of Navigable Waters Act, R.S.O. 1990, Chapter B.4.
- The boundary information must be read in conjunction with all Notes appearing in and on the Plan series and within the terms of the Settlement Agreement. Should the provisions contained on the Descriptive Plan be found to conflict with the terms contained within the Settlement Agreement the terms contained within the Settlement Agreement shall prevail. Nothing hereon contained, except the provision for the application of "The Bed of Navigable Waters Act" aforesaid, shall affect the interpretation which would, apart from this Descriptive Plan, be put upon the words of any letters patent hereafter issued under the Great Seal of the Province of Ontario, or of any lease or other conveyance, or of any contract heretofore or hereafter made under the direction of the Province of Ontario.
- Survey Instructions from the Surveyor General of Ontario must be obtained prior to establishing any of the boundaries on the ground.

PRODUCED BY:
The Office of the Surveyor General September 18, 2013
Ministry of Natural Resources
© Queen's Printer for Ontario, 2013
Region2 z18 Key Maps.mxd

Appendix 5.1.1 - Proposed Settlement Lands

ALGONQUIN LAND CLAIM DESCRIPTIVE PLAN PARCEL 107C

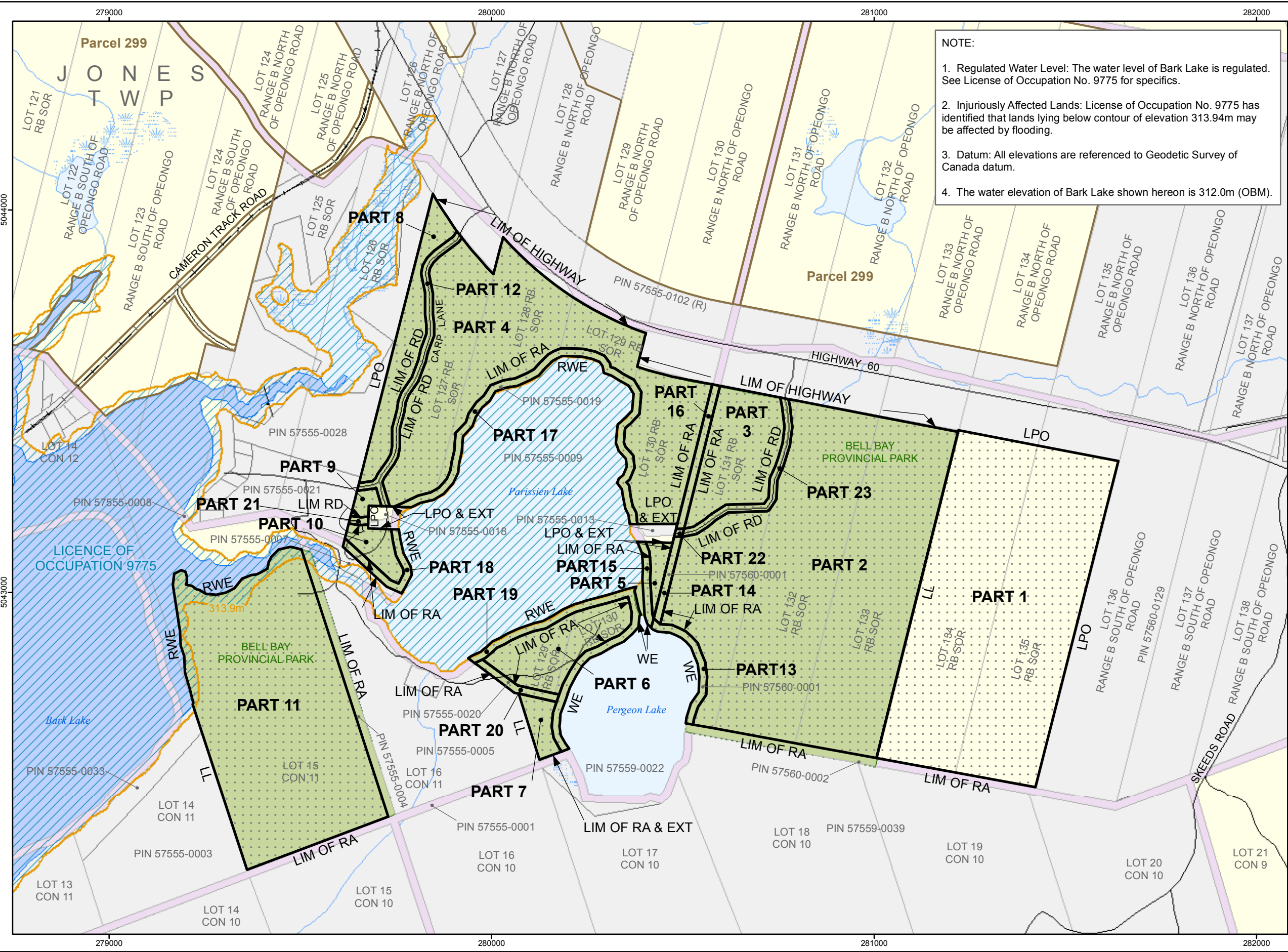
Sheet 2 of 3



1:10,000

NOTE:

1. Regulated Water Level: The water level of Bark Lake is regulated. See License of Occupation No. 9775 for specifics.
2. Injurious Lands: License of Occupation No. 9775 has identified that lands lying below contour of elevation 313.94m may be affected by flooding.
3. Datum: All elevations are referenced to Geodetic Survey of Canada datum.
4. The water elevation of Bark Lake shown hereon is 312.0m (OBM).



LEGEND

	Land Selection		Railway
	Other Land Selection		Trail
	Disposition		Resource Road
	First Nation		Local / Private Road
	Crown Land		Municipal Road
	Acquired Crown Land		Highway
	Municipal Ownership		Transmission Line
	Private Ownership		Gas Pipeline
	Provincial Park / Conservation Reserve		Lake
	Recommended Park		Lake Trout Lake
	Mining Claim		Wetland
	Geographic Township		River
	Lot Fabric		Contour of Elevation
			Flooding Contour

- NOTES:**
1. **CAUTION: THIS IS NOT A PLAN OF SURVEY**
This map describes the intent of the parcel boundary. The information has been compiled from various sources and the accuracy is not guaranteed. The true location and area on the ground must be determined by survey. Do not rely on this map as a precise indicator of routes, locations of features, nor as a guide for navigation.
 2. Survey Instructions from the Surveyor General of Ontario must be obtained prior to establishing any of the boundaries on the ground.
 3. Projection: NAD83 (CSRS) UTM Zone 18
 4. EXT - Denotes Extended
 5. LIM - Denotes Limit
 6. LL - Denotes Lot Line
 7. LLUP - Denotes Limit of Land Use Permit
 8. LPO - Denotes Limit of Private Ownership
 9. LPOE - Denotes Limit of Private Ownership and Extended
 10. LW - Denotes Limit of Wetland
 11. NS - Denotes Not in Site
 12. RA - Denotes Road Allowance
 13. RWE - Denotes Regulated Water's Edge being the water's edge as affected by the operation of water level control structures, when operated, and otherwise at the water's edge as it occurs naturally.
 14. WE - Denotes Water's Edge

DATA SOURCE:
Land Information Ontario Warehouse (February 1, 2011), other information of record with the Ministry of Natural Resources and the Ministry of Northern Development and Mines, Registry Office title documents and Teranet Geowarehouse.

PRODUCED BY:
The Office of the Surveyor General September 18, 2013
Ministry of Natural Resources

Appendix 5.1.1 - Proposed Settlement Lands

ALGONQUIN LAND CLAIM DESCRIPTIVE PLAN

PARCEL 107C

SHEET 3 of 3

PART SCHEDULE						
Part #	Description	Area (ha)	Area Included (ha)	Area Not Included (ha)	Action	Comments
PART 1	Unpatented Crown Land	37.3	37.3		Patent	
PART 2	Unpatented Crown Land (Bell Bay Provincial Park)	45.5	45.5		Patent	
PART 3		6.0	6.0			
PART 4		24.2	24.2			
PART 5		0.7	0.7			
PART 6		4.5	4.5			
PART 7		1.0	1.0			
PART 8		4.0	4.0			
PART 9		0.4	0.4			
PART 10		1.2	1.2			
PART 11		Unpatented Crown Land (Bell Bay Provincial Park)	28.4	28.4		
PART 12	Road (Bell Bay Provincial Park)	1.7	1.7		Patent Subject to Easement	Easement to be issued for access to adjacent private land
PART 13	Road Allowance (Bell Bay Provincial Park)	0.7		0.7	Excluded	
PART 14		0.5		0.5		
PART 15		0.4		0.4		
PART 16		0.8		0.8		
PART 17		2.5		2.5		
PART 18		0.7		0.7		
PART 19		2.0		2.0		
PART 20		0.5		0.5		
PART 21	Road (Bell Bay Provincial Park)	0.1	0.1		Patent Subject to Easement	Easement to be issued for access to adjacent private land
PART 22	Road Allowance & Road (Bell Bay Provincial Park)	<0.1		<0.1	Excluded	
PART 23	Road (Bell Bay Provincial Park)	1.1	1.1		Patent Subject to Easement	Easement to be issued for access to adjacent private land
Total Area (ha)		164.1	156.0	8.1		
Total Area (ac)		405.5	385.5	20.0		

NOTE: Total Area as shown is the sum of areas of all parts, including those < 0.1 ha.

PRODUCED BY:
The Office of the Surveyor General September 18, 2013



Ministry of
Natural Resources
© Queen's Printer for Ontario, 2013

RC107C_PartSchedule.xls

Appendix 5.1.1 - Proposed Settlement Lands

Stakeholder Activities in Parcel 107C

Activity	Description	Status	Size of Area (ac)	Percent of Area Affected (%)
Bait Harvest Area	PE0179	Active	405.6	1.5
Bear Management Area	AP-55A-100	Inactive	145.7	10.7
Bear Management Area	PE-55A-012	Active	259.9	0.6
Certificate of Approval	None known			
Conservation Authority	None			
Extractable Aggregate	None			
Forest Management Unit	None			
Land Use Permit	None			
Lease	None			
Licence of Occupation	None			
Mining Claim	None			
Mining Lease	None			
Research Plot	Forest Ecosystem Classification Trial Plot			
Resident Trapper	None			
Seed Area	None			
Trail	None			
Trapline Area	PE009	Active	399.7	5.5
Wind Power Application	None			

The information included in this table is based on the best information as of August 1, 2013. Information may be subject to change.